

# Caring for our reservoirs

A QUICK GUIDE FOR VISITORS TO MALMSBURY, LAURISTON AND UPPER COLIBAN RESERVOIRS

AUGUST 2019

We hope you enjoy your time spent at our reservoirs. From 1 August 2019, kayaks, canoes and small portable craft can enter the water at Malmsbury, Lauriston and Upper Coliban Reservoirs. Help us protect these areas for local communities and future generations by following our 'Do, Please, No' signs below.

**Please use designated entry and exit point for on water access, which are shown overleaf. On water users cannot land or exit their craft at any location other than the single designated entry/exit point.**

**DO:**

- Enjoy fishing
- Keep dogs on leads
- Keep to paths
- Use bins provided
- Kayak, canoe and small portable craft
- Use designated entry/exit point for on water access
- Wear lifejackets
- Check the water temperature. Cold water can cause hypothermia
- Stick to the speed limit
- Use toilets provided

Do bring your kayak, canoe or small portable craft (car-topper) to use on the water

On water craft will need to be carried to the water's edge and must be no larger than 12 foot

Remember on water access is allowed one hour after sunrise until one hour before sunset

Do remember only two persons per craft

Do ensure you stay in the permitted on water areas of the reservoir at all times

Do keep dogs on leads

**PLEASE:**

- Keep vehicles on tracks
- Be aware limbs may fall
- Clean up after your dog
- Be aware of uneven ground
- Do not remove timber, plants, wildlife or rocks
- Take rubbish with you
- Be aware of submerged trees and hazards
- Be aware of above water hazards

Please be aware of submerged trees and hazards when on the water

Please remember to take your rubbish with you when you go home

Our reservoirs are home to native plants, wildlife and trees. Please do not take firewood from our reservoirs

Be aware of rocks, uneven ground and tree limbs above you

**NO:**

- Damage to Dja Dja Wurrung cultural heritage of the area
- Swimming
- Towed water activity
- Sailboarding, kite surfing or paddleboarding
- Fuel powered craft
- No inflatable devices
- Firearms or shooting
- Digging of soil
- Fires
- Camping
- Alcohol
- Horses

No swimming

No fuel powered craft on the water

Remove your fuel powered motor before visiting.

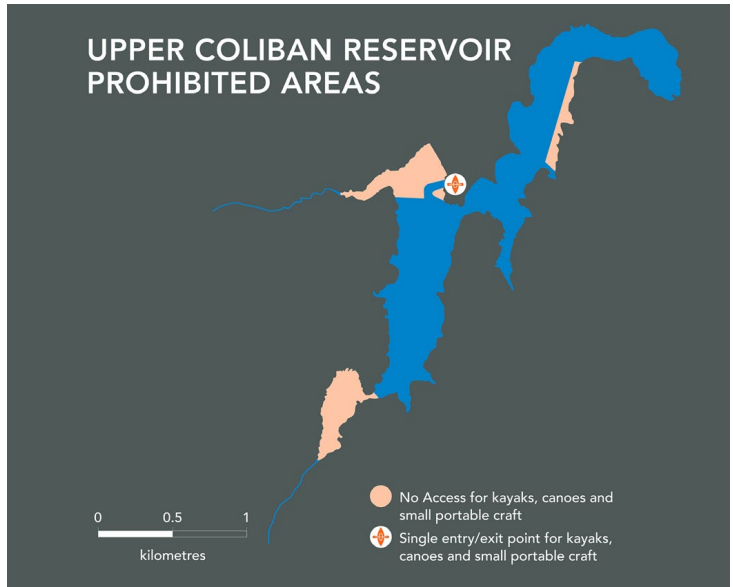
No inflatable devices on the water

No camping

No lighting fires

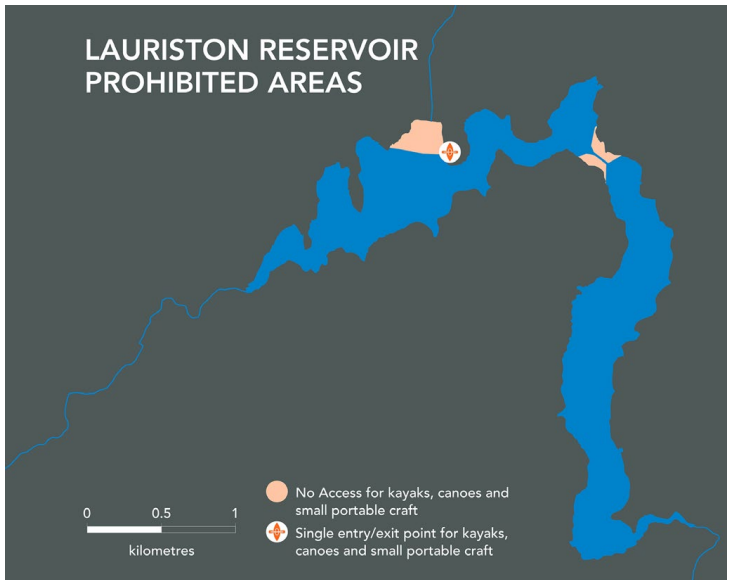
No digging, removal of material or disturbance to flora, fauna or cultural heritage items in the area.

Please use designated entry/exit point for on water access, shown below.



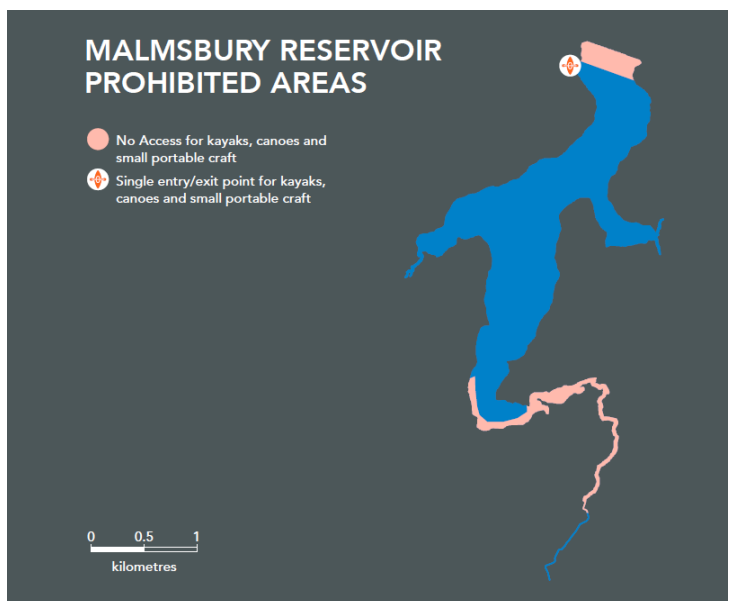
**Upper Coliban Reservoir**  
Kyneton-Springhill Road  
Kyneton

37°17'11.5"S 144°23'53.2"E



**Lauriston Reservoir**  
Entry via Keegan Road or  
Lauriston Reservoir Road  
Lauriston

37°15'13.4"S 144°22'53.1"E



**Malsbury Reservoir**  
10 Sullivan Street  
Malsbury

37°11'41.1"S 144°22'24.5"E